

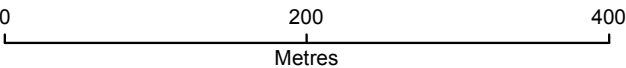
## HIGHER LEVEL STEWARDSHIP AGREEMENT MAP

- | Options         |                                                                                                      |
|-----------------|------------------------------------------------------------------------------------------------------|
| HB              | Maintenance of hedgerows/ditches of very high environmental value                                    |
| HC/OHC          | Management of woodland edges/hedgerow buffer strips                                                  |
| HC/OHC          | 6 * Protection of trees<br><small>*Number within circle represents number of trees in parcel</small> |
| HC/UHC/UOHC     | Woodland and orchards                                                                                |
| UHD/UOHD        | Visibility of archaeological features on moorland                                                    |
| HD/OHD          | Historic and landscape                                                                               |
| HE/OHE          | Buffer strips and grass margins                                                                      |
| HF/OHF          | Arable land                                                                                          |
| HG/OHG          | Encourage a range of crop type                                                                       |
| HJ/OHJ          | Maintenance of watercourse fencing                                                                   |
| HJ/OHJ/UHJ/UOHJ | Resource protection                                                                                  |
| HK/OHK          | Grassland                                                                                            |
| HL/OHL/UHL/UOHL | Upland grassland and moorland                                                                        |
| HN              | Linear access<br><small>(agreements to October 2010 only)</small>                                    |
| HN              | Permissive open access<br><small>(agreements to October 2010 only)</small>                           |
| HO              | Lowland heathland                                                                                    |
| HP              | Inter-tidal and coastal                                                                              |
| HQ              | Wetland                                                                                              |

Option codes are annotated on the map. Please see scheme handbooks for detailed explanation of each option code.

Supplement options are annotated where present e.g. HL13, HR4

- |                                                                                |                                          |        |              |
|--------------------------------------------------------------------------------|------------------------------------------|--------|--------------|
| CA1:PC                                                                         | CP1:GF                                   | CL1:WS | Capital item |
|                                                                                |                                          |        |              |
| Positions of capital items are indicative and for identification purposes only |                                          |        |              |
| 1234                                                                           | RLR field number                         |        |              |
|                                                                                | Remaining land comprising agreement area |        |              |



Map provided for the sole purpose of supporting ES Scheme Applications and Agreements.  
Map produced by Natural England. © Crown copyright and database right 2013.  
Ordnance Survey licence number 100022021.

Application Ref: AG00430322

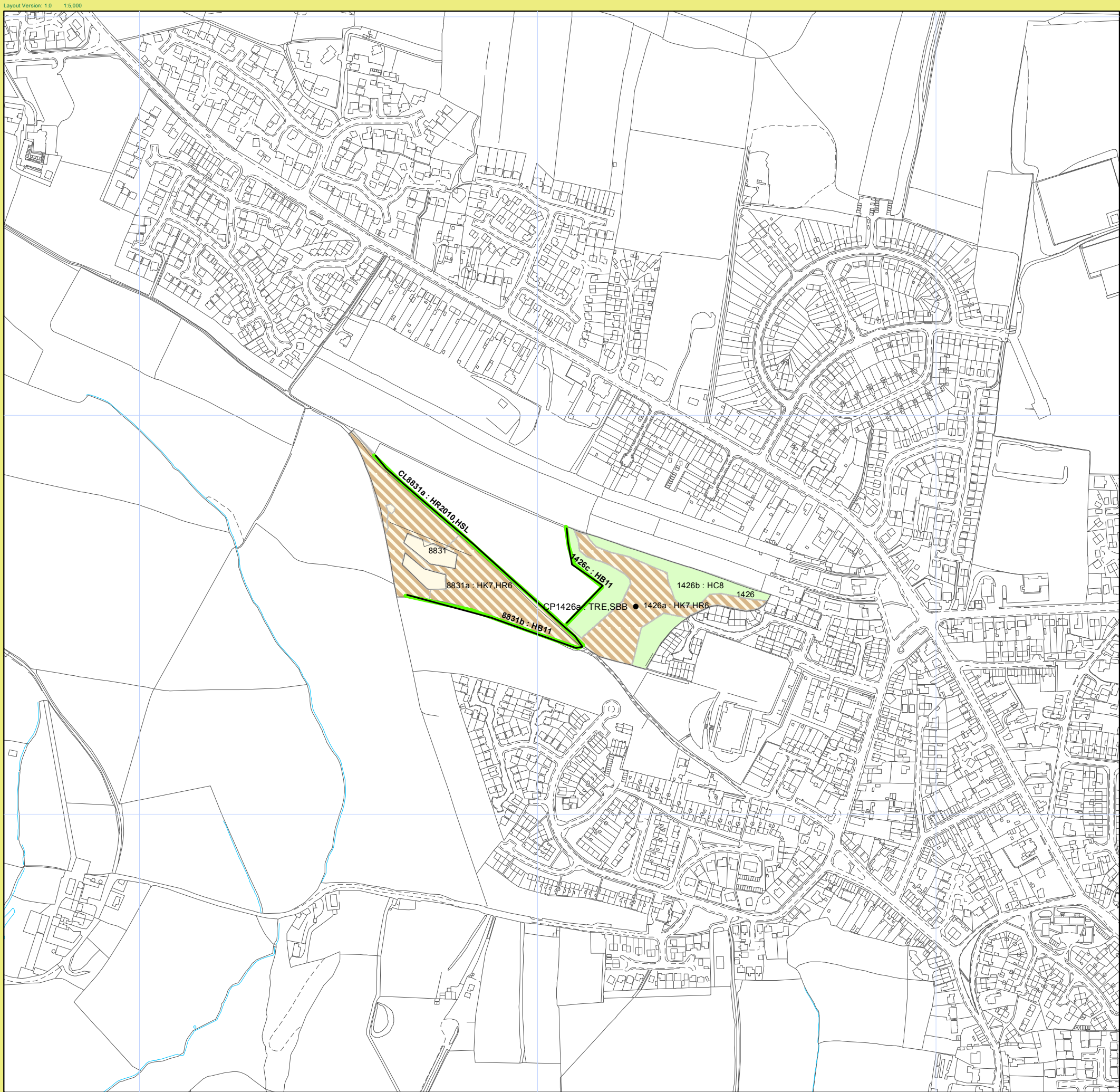




382000

381500

381000



## HIGHER LEVEL STEWARDSHIP AGREEMENT MAP

Options	
HB	Maintenance of hedgerows/ditches of very high environmental value
HC/OHC	Management of woodland edges/hedgerow buffer strips
HC/OHC	6 * Protection of trees <small>*Number within circle represents number of trees in parcel</small>
HC/UHC/UOHC	Woodland and orchards
UHD/UOHD	Visibility of archaeological features on moorland
HD/OHD	Historic and landscape
HE/OHE	Buffer strips and grass margins
HF/OHF	Arable land
HG/OHG	Encourage a range of crop type
HJ/OHJ	Maintenance of watercourse fencing
HJ/OHJ/UHJ/UOHJ	Resource protection
HK/OHK	Grassland
HL/OHL/UHL/UOHL	Upland grassland and moorland
HN	Linear access <small>(agreements to October 2010 only)</small>
HN	Permissive open access <small>(agreements to October 2010 only)</small>
HO	Lowland heathland
HP	Inter-tidal and coastal
HQ	Wetland

Option codes are annotated on the map. Please see scheme handbooks for detailed explanation of each option code.

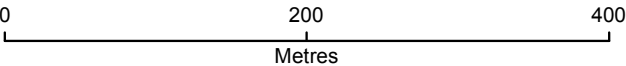
Supplement options are annotated where present e.g. HL13, HR4

CA1:PC CP1:GF CL1:WS Capital item

Positions of capital items are indicative and for identification purposes only

1234 RLR field number

Remaining land comprising agreement area



Map provided for the sole purpose of supporting ES Scheme Applications and Agreements.  
Map produced by Natural England. © Crown copyright and database right 2013.  
Ordnance Survey licence number 100022021.

Application Ref: AG00430322

